


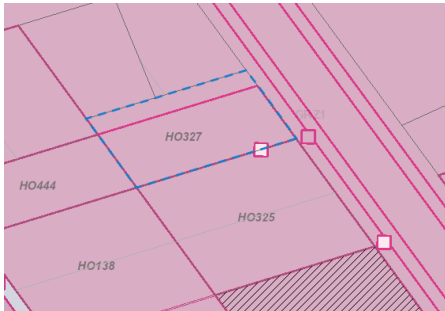

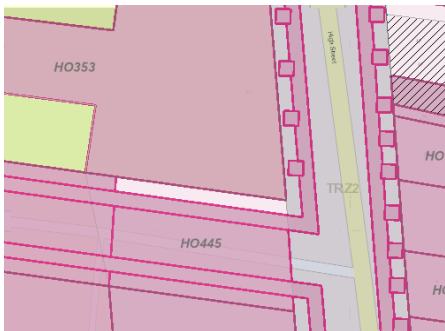
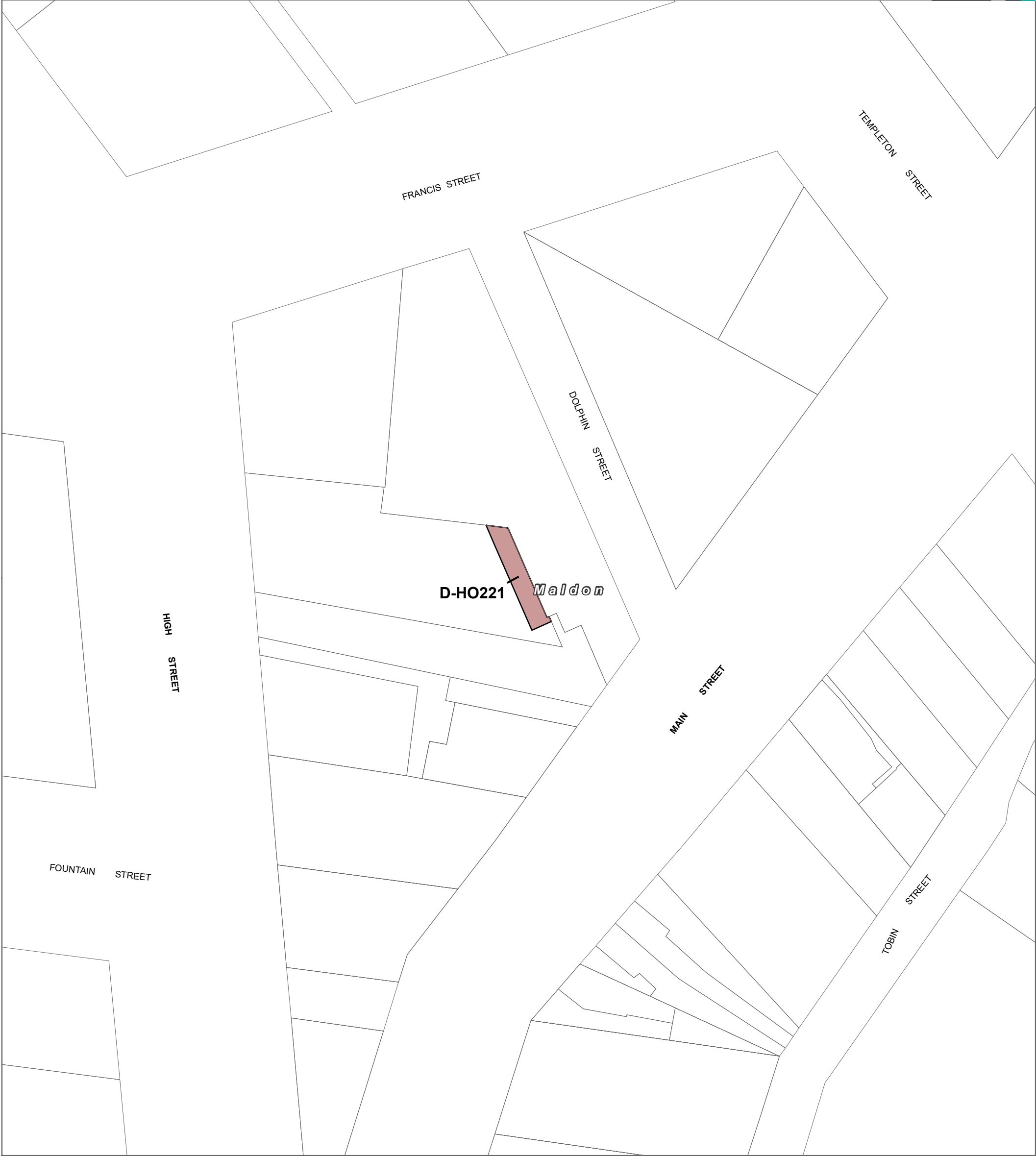


Mapping reference table



Location	Mapping Reference	Info relating to error and proposed correction	Strategic Justification
85 High Street, Maldon	<p>Map No. 16HO</p> 	<p>Property missing HO445 application across entire site.</p> <p>Apply HO445 across entire property.</p>	<p>This property is within the 'historic interest zone' surveyed within the Maldon Conservation Study (1977), which now largely forms the boundaries for the 'Historic Central Area' precinct (HO445). Surrounding properties have HO445 applied where an individual HO is not applied.</p>
42 High Street, Maldon	<p>Map No. 16HO</p> 	<p>Property missing HO445 across entire site, and HO221 erroneously abuts into site.</p> <p>Apply HO445 uniformly across whole property and remove HO221 from site.</p>	<p>This property is within the 'historic interest zone' surveyed within the Maldon Conservation Study (1977), which largely forms the boundaries for the Historic Central Area precinct (HO445). Surrounding properties have HO445 applied where an individual HO is not applied.</p>
2 Francis Street, Maldon	<p>Map No. 16HO</p> 	<p>Property missing HO95 application across northern portion of site.</p> <p>Apply HO95 uniformly across whole property.</p>	<p>Refer Background Report Amendment C97malx – number 17 for further information regarding this property.</p>

Location	Mapping Reference	Info relating to error and proposed correction	Strategic Justification
21 Templeton Street, Maldon	Map No. 16HO 	<p>Property missing HO327 application in southern half of blank square along boundary of site.</p> <p>Apply HO327 uniformly across whole of property.</p>	HO327 is the accurate Heritage Overlay for this property.
9 Chapel Street South, Maldon	Map No. 16HO 	<p>Property missing HO444 application in north-east corner of site.</p> <p>Apply HO444 uniformly across whole of property.</p>	<p>HO444 'Maldon Historic Residential Area' is the accurate precinct Heritage Overlay.</p> <p>Refer Background Report Amendment C97malx – number 28 for further information.</p>
Fountain Street Area, Maldon	Map No. 16HO 	<p>Land within road reserve missing HO445 application along street.</p> <p>Apply HO445 to blank area not covered by any HO.</p>	HO445 is applied to the surrounding street areas and is therefore the correct HO for this land.

MOUNT ALEXANDER PLANNING SCHEME - LOCAL PROVISION
AMENDMENT C99malx



LEGEND

-  D-HO - Area to be deleted from a Heritage Overlay
-  Local Government Area

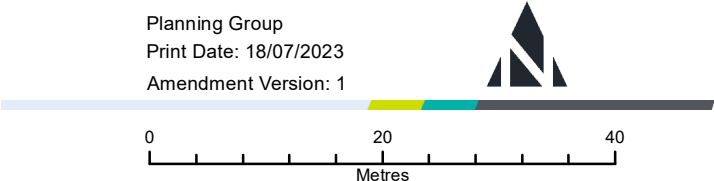


Part of Planning Scheme Map 16HO

Disclaimer
This publication may be of assistance to you but the State of Victoria and its employees do not guarantee that the publication is without flaw of any kind or is wholly appropriate for your particular purposes and therefore disclaims all liability for any error, loss or other consequence which may arise from you relying on any information in this publication.

© The State of Victoria Department of Transport and Planning 2023

Planning Group
Print Date: 18/07/2023
Amendment Version: 1



Department
of Transport
and Planning

MOUNT ALEXANDER PLANNING SCHEME - LOCAL PROVISION
AMENDMENT C99malx



LEGEND

- HO - Heritage Overlay
- Local Government Area



Part of Planning Scheme Map 16HO

Disclaimer
This publication may be of assistance to you but the State of Victoria and its employees do not guarantee that the publication is without flaw of any kind or is wholly appropriate for your particular purposes and therefore disclaims all liability for any error, loss or other consequence which may arise from you relying on any information in this publication.

© The State of Victoria Department of Transport and Planning 2023

