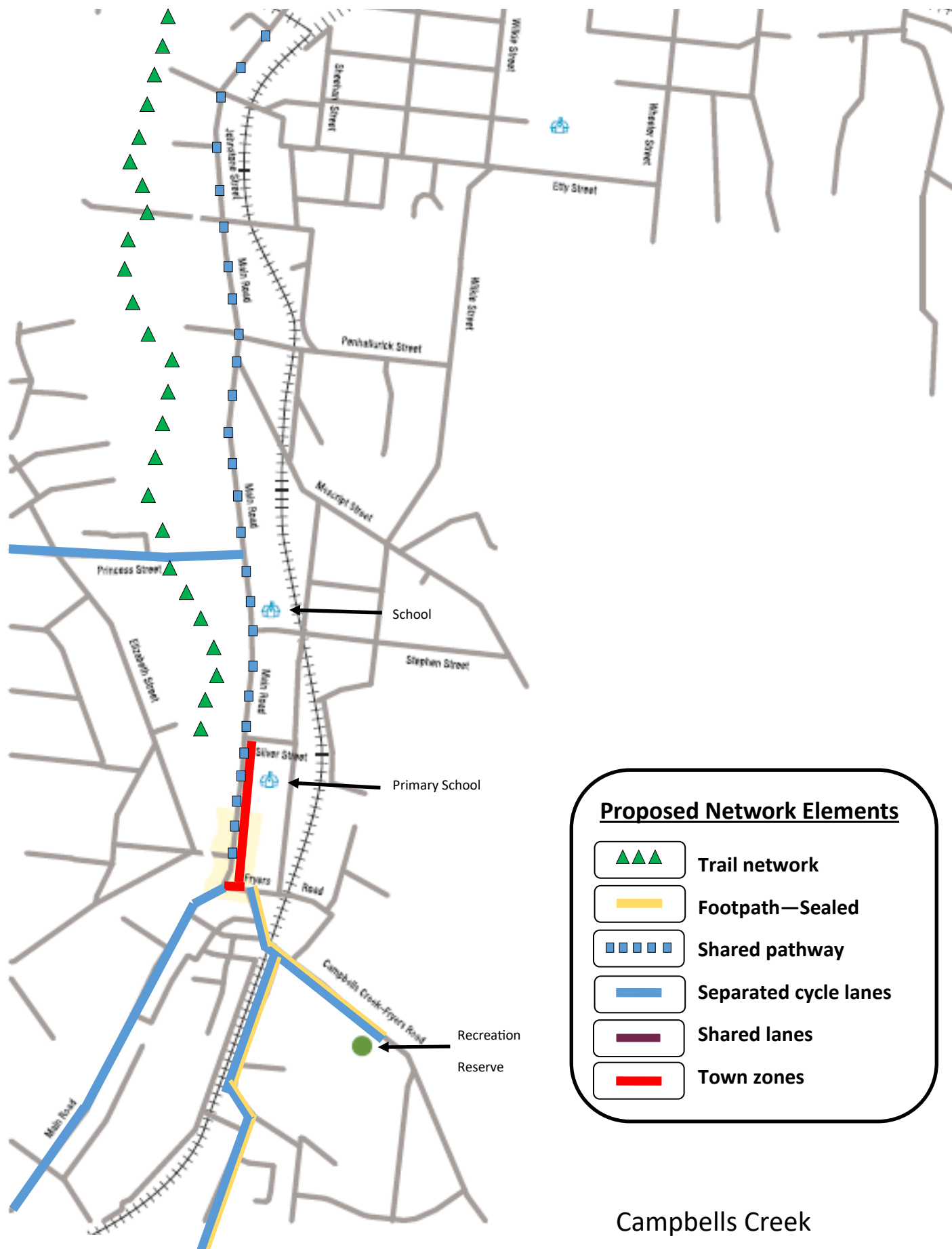


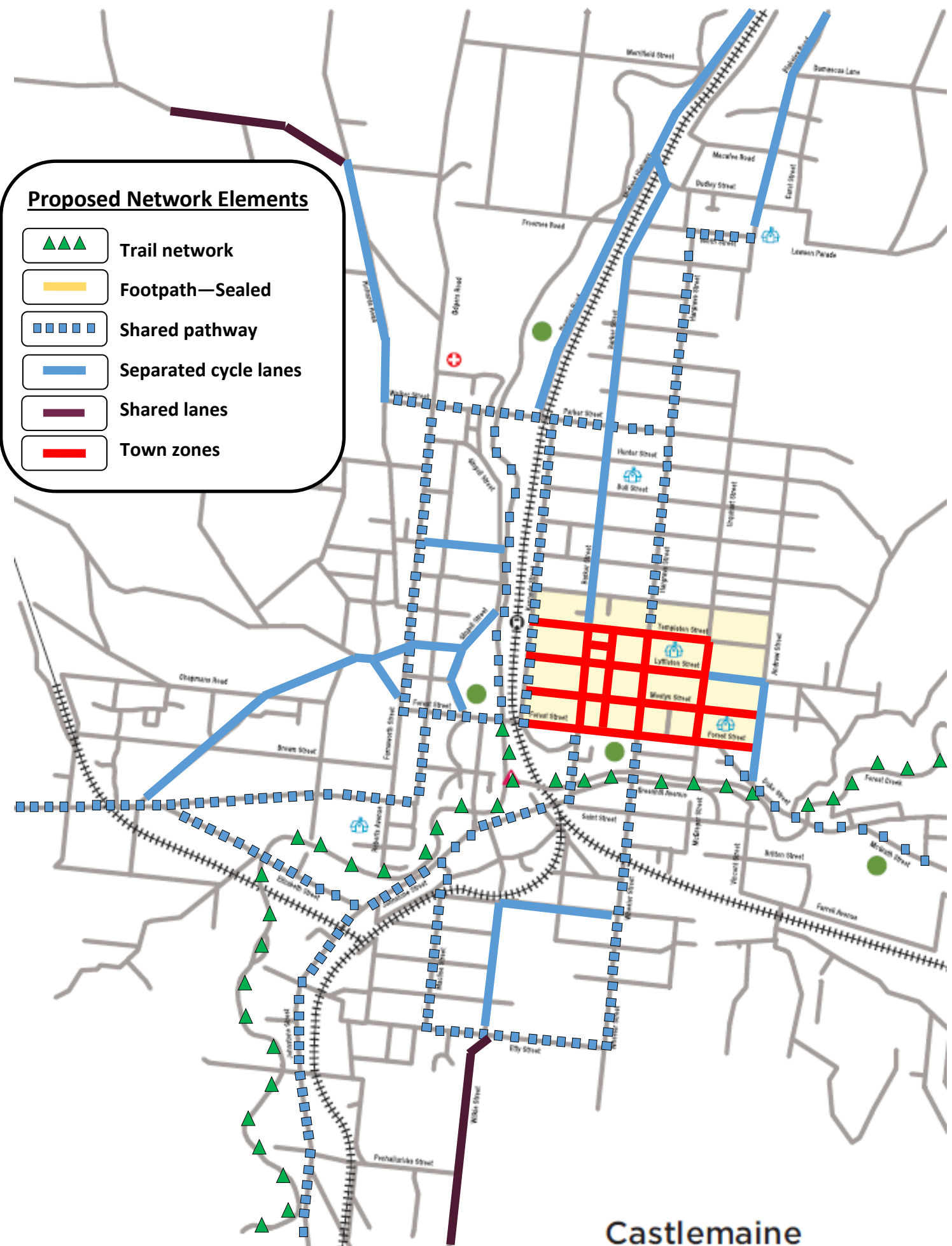
# Draft aspirational active transport network maps

<u>Contents</u>	<u>Page</u>
1. Campbells Creek.....	3
2. Castlemaine .....	4
3. Chewton .....	5
4. Elphinstone.....	6
5. Guildford .....	7
6. Harcourt .....	8
7. Maldon .....	9
8. McKenzie Hill .....	10
9. Newstead .....	11
10. Taradale.....	12

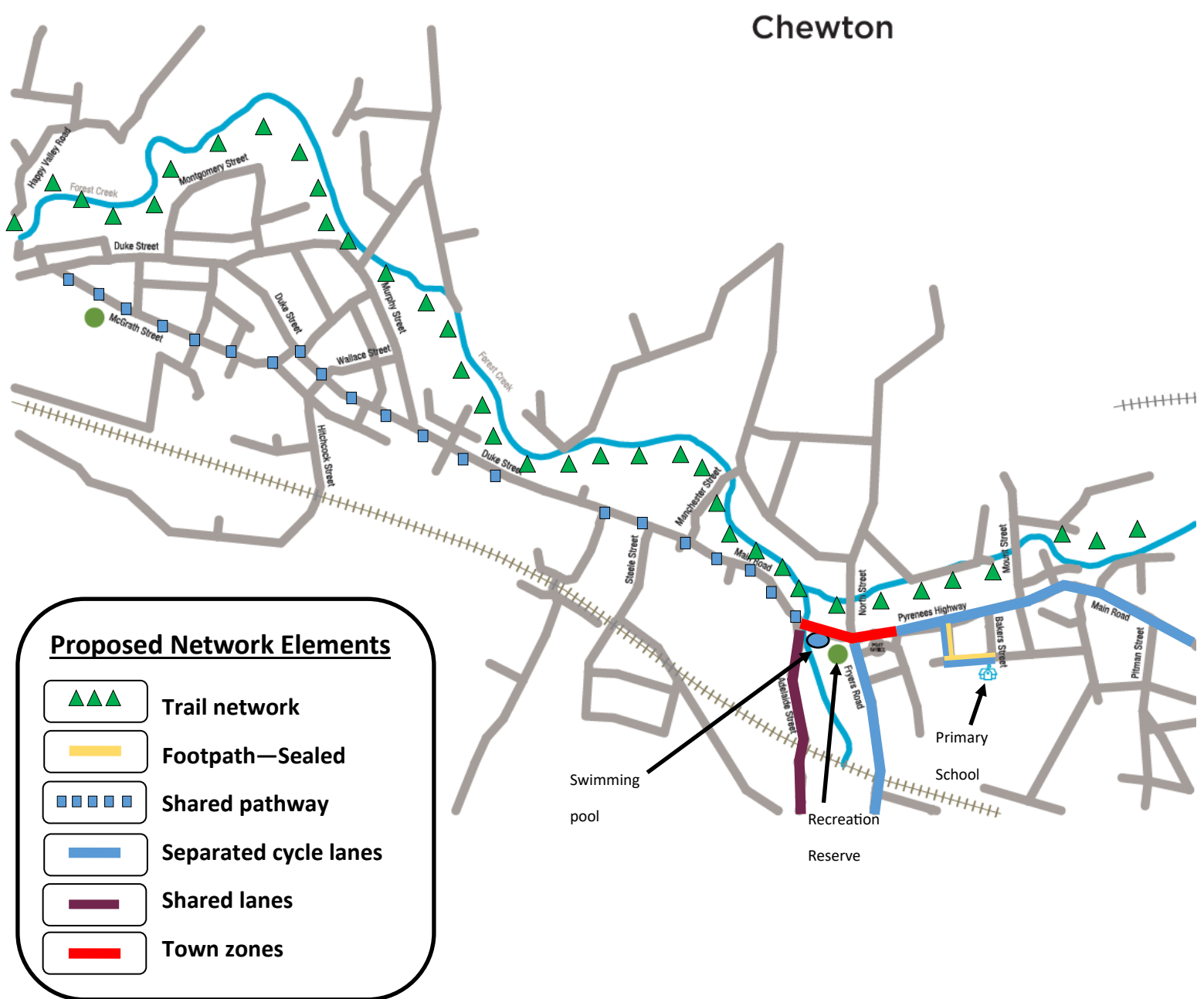
# Draft aspirational active transport network map



# Draft aspirational active transport network map

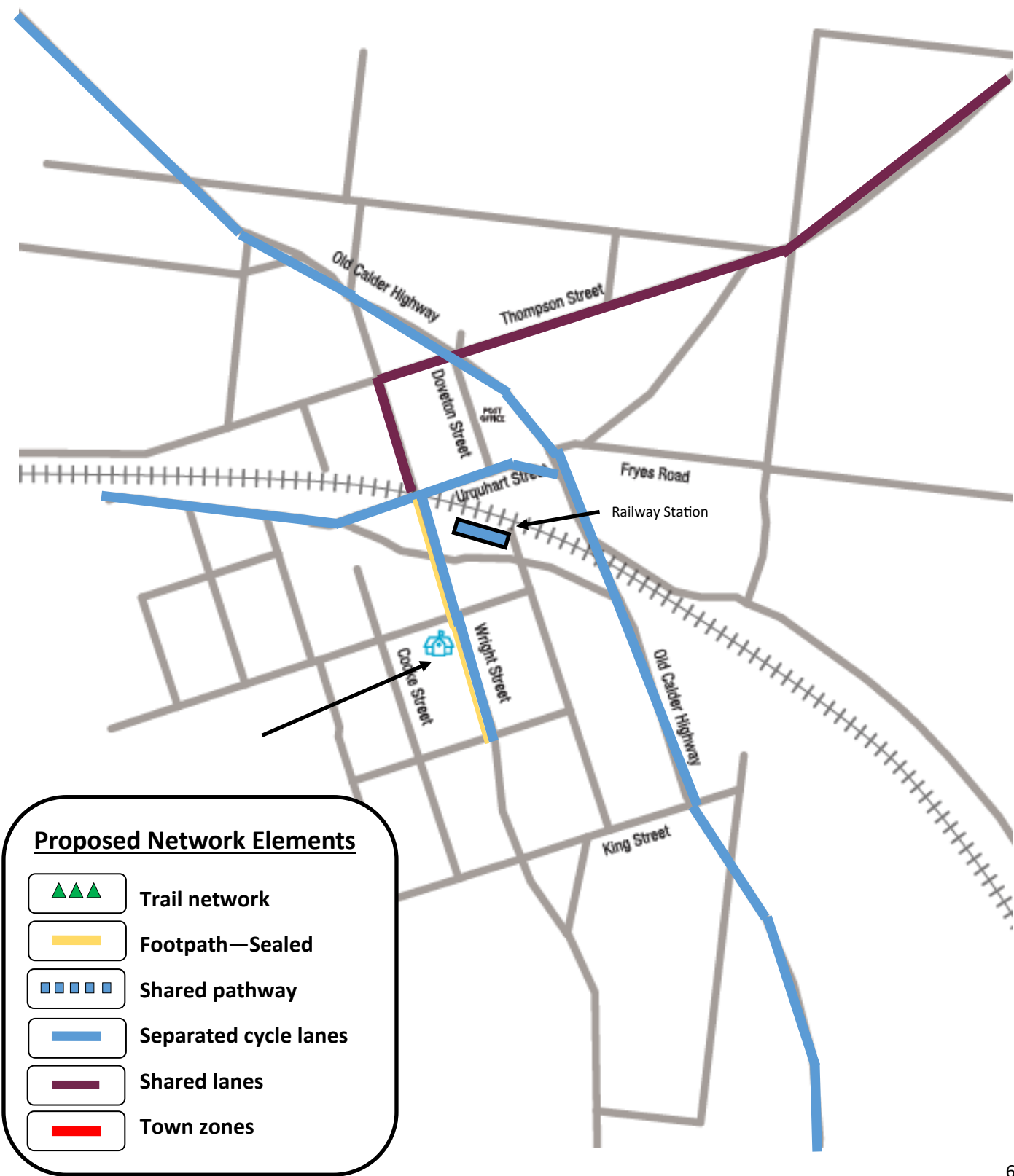


# Draft aspirational active transport network map

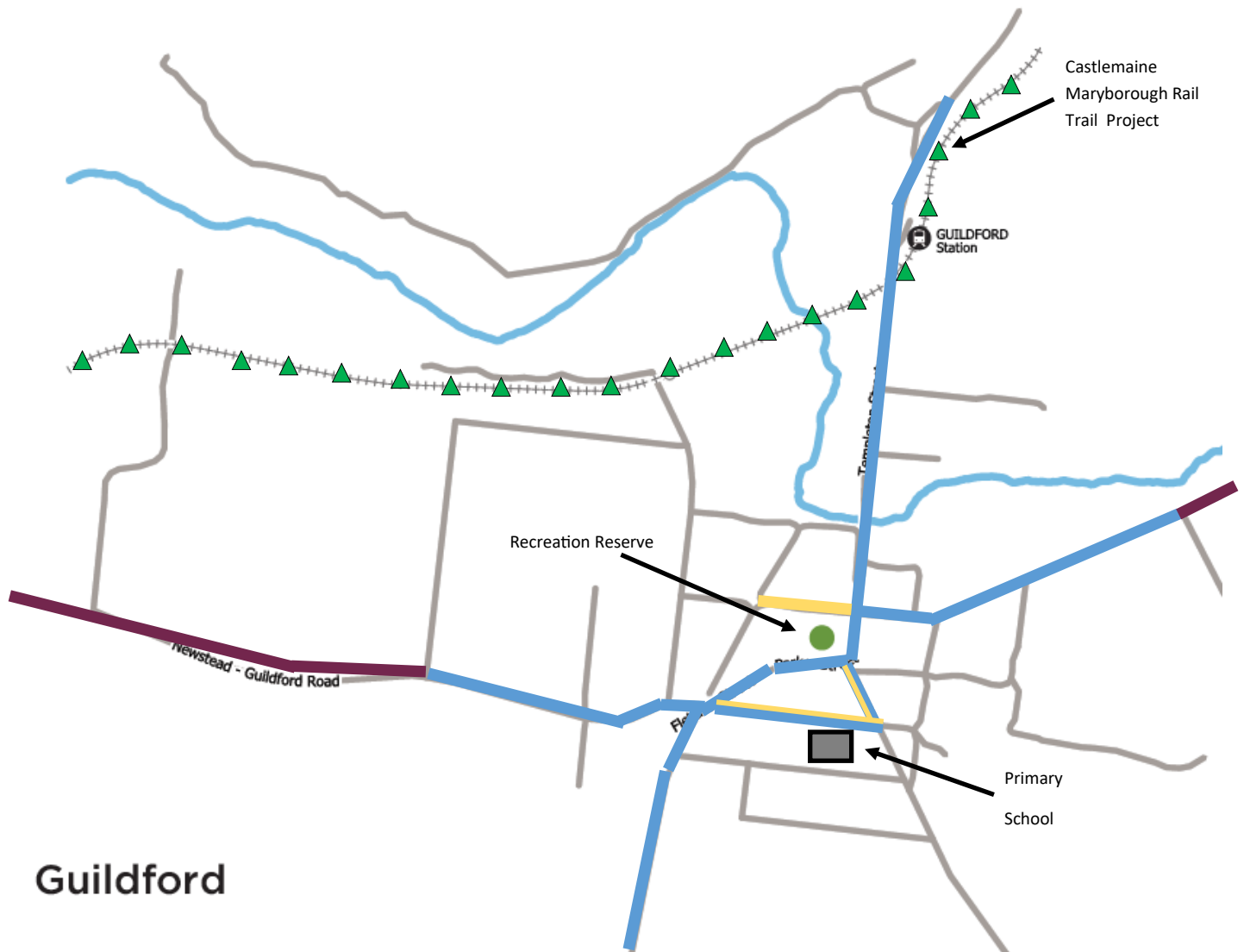


# Draft aspirational active transport network map

## Elphinstone



# Draft aspirational active transport network map

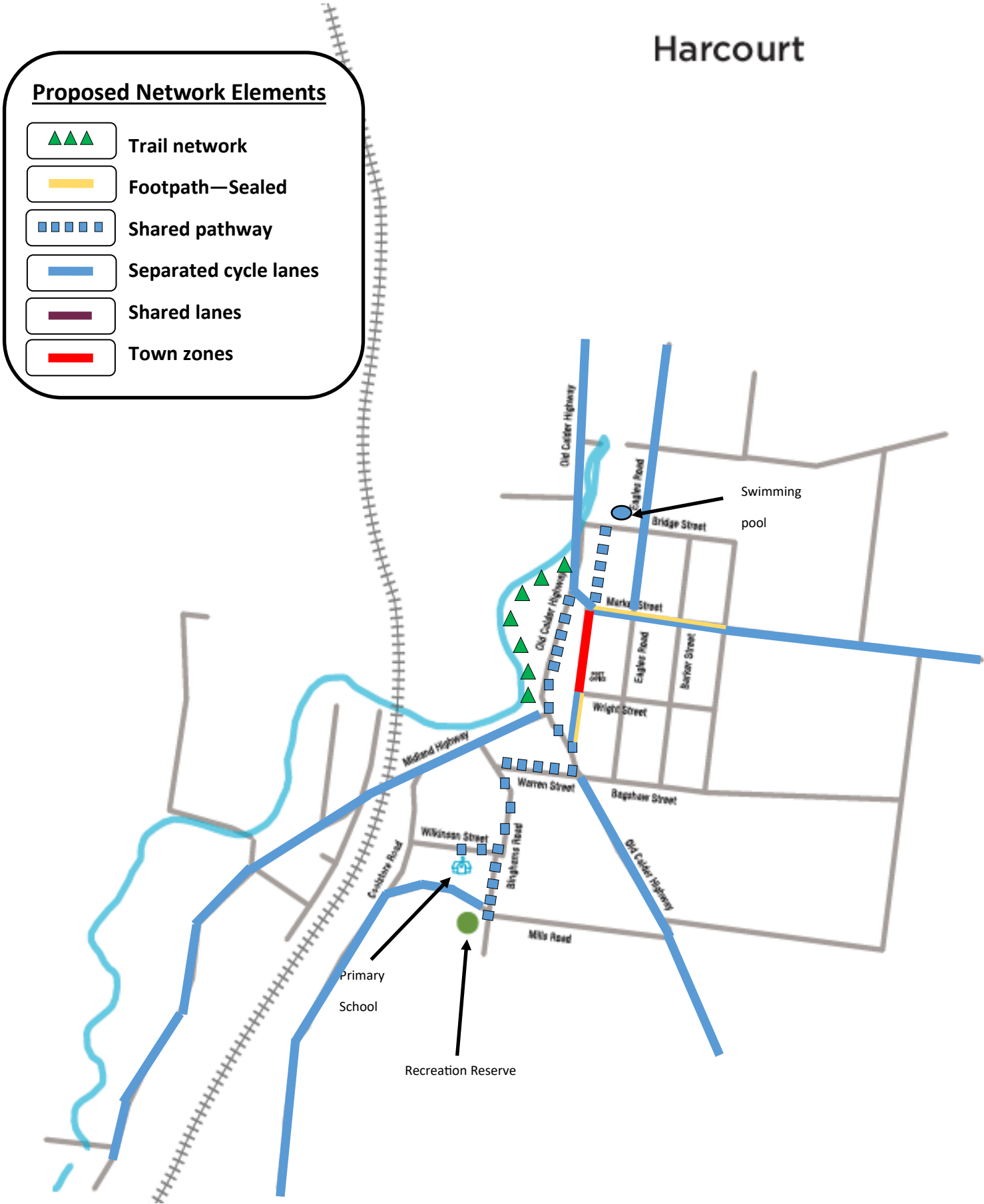


Guildford

## Proposed Network Elements

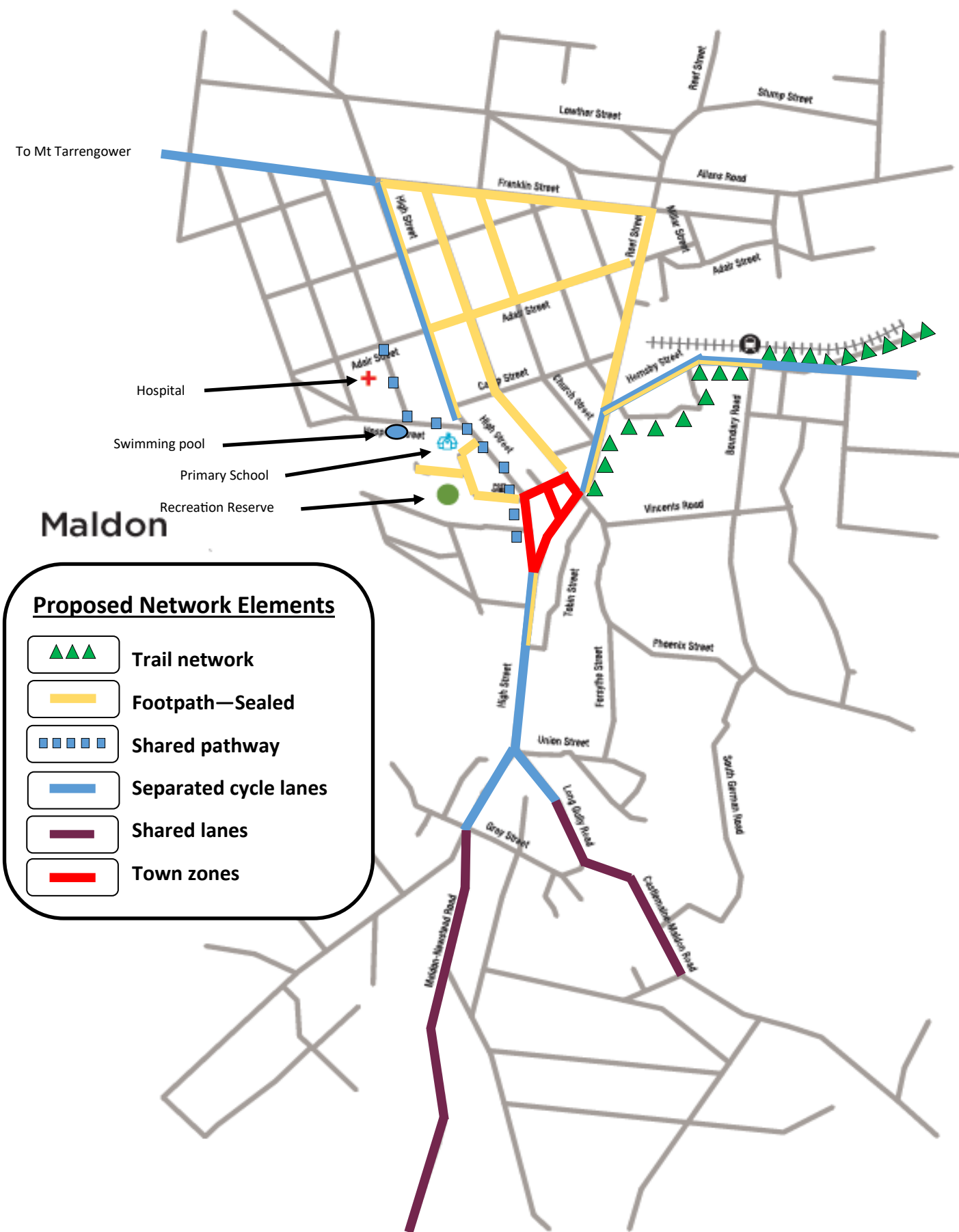
- |  |                       |
|--|-----------------------|
|  | Trail network         |
|  | Footpath—Sealed       |
|  | Shared pathway        |
|  | Separated cycle lanes |
|  | Shared lanes          |
|  | Town zones            |

# Draft aspirational active transport network map



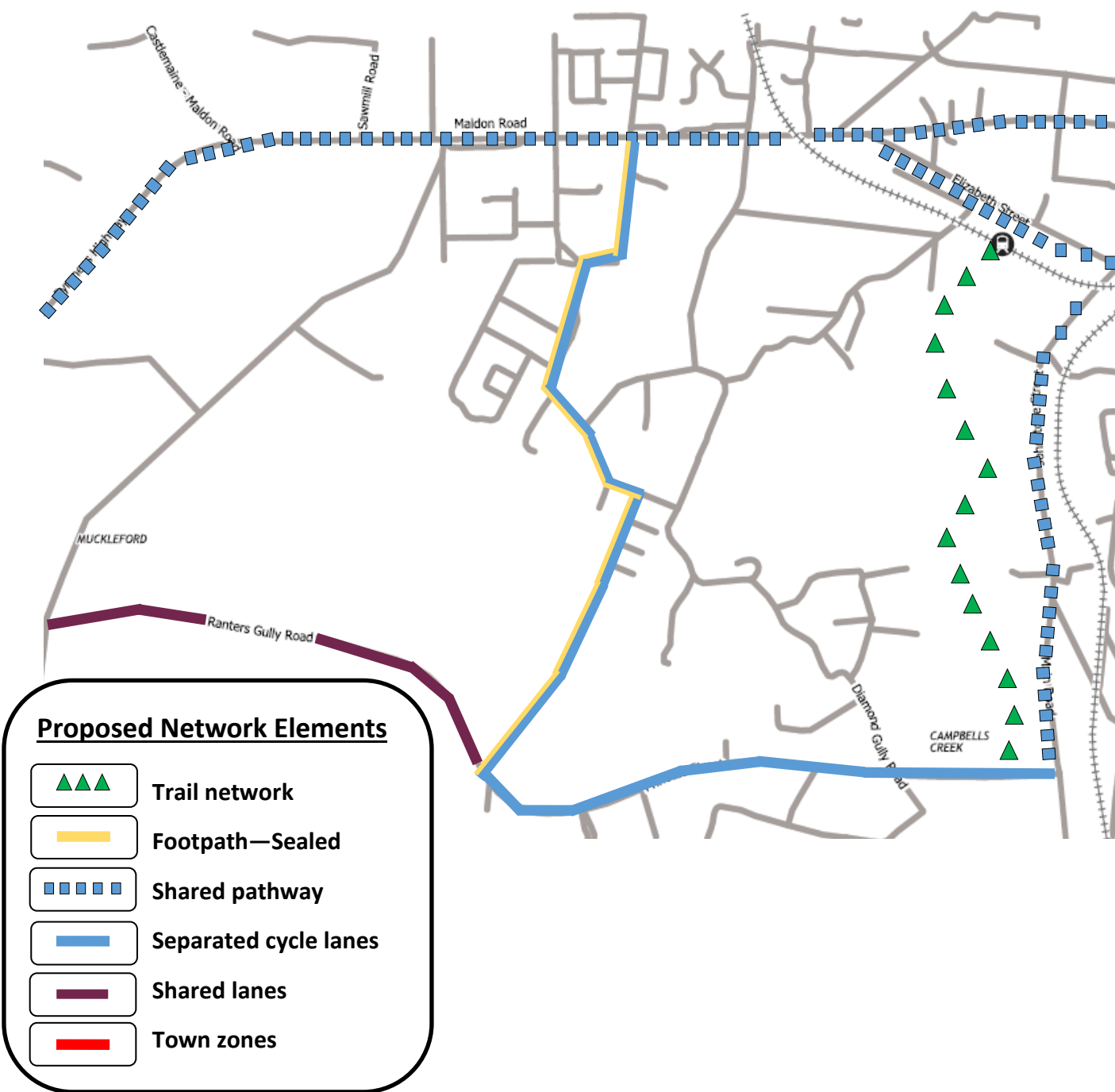


# Draft aspirational active transport network map

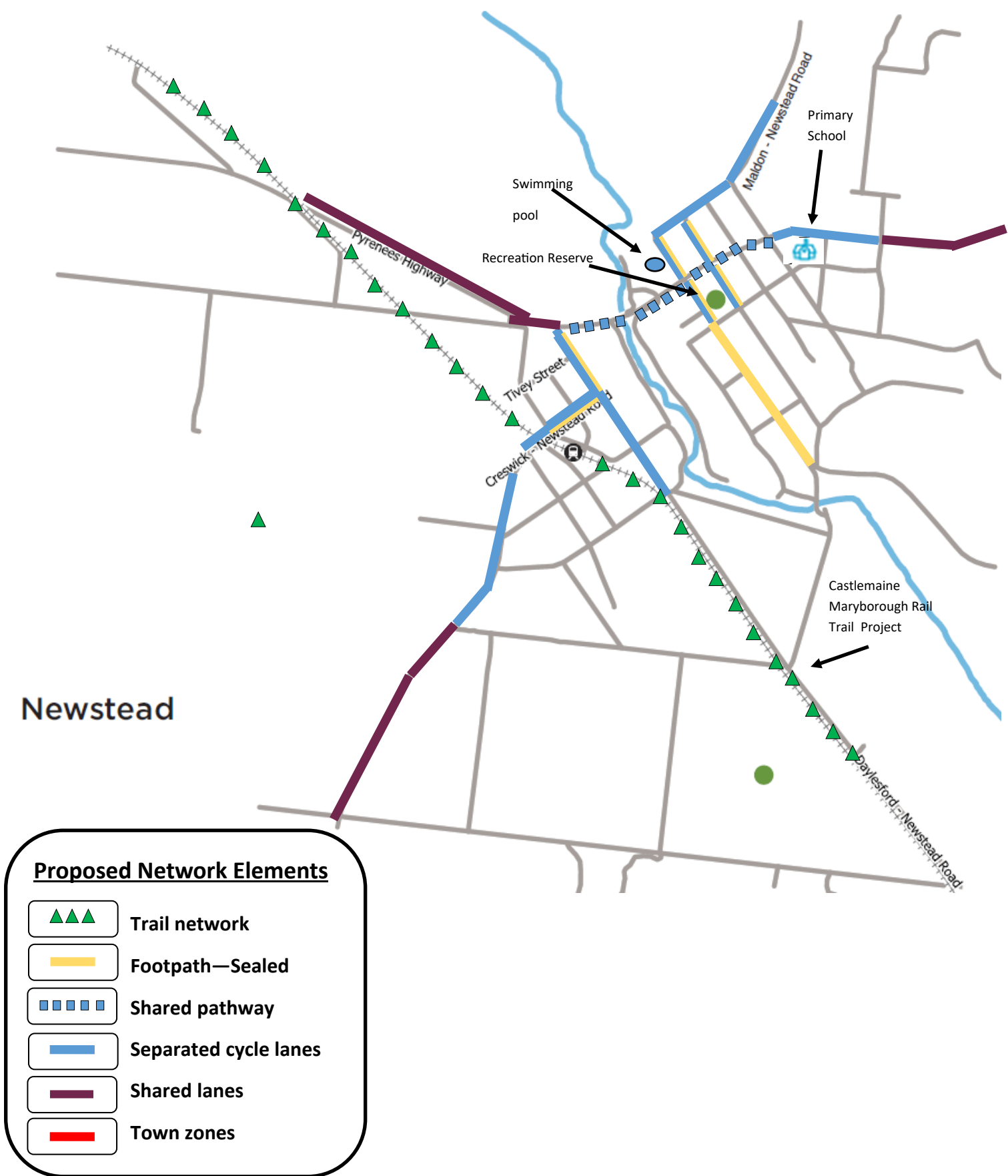


# Draft aspirational active transport network map

## McKenzie Hill



# Draft aspirational active transport network map



# Draft aspirational active transport network map

